

Piecing Together the Cox Family Tree

Margie Romine

Topics Covered

- **Update:** Using YDNA to Create our Family Tree
- **Lessons learned:** Using land grants to find where our ancestors lived
- **Case Study:** How close together did the Solomon's live in Ohio?
- **Food for Thought:** Are we related to the Coxes Living nearby the Solomon's?



Using YDNA to Create our Family Tree

Changes in Testing at FamilyTreeDNA

- Currently only provide Y37, Y111, and Y700 tests. The Y700 (BigY) is the only test that can derive specific relationships among men occurring in the modern era.
- Now can use autosomal DNA tests to search for known YDNA mutations. Results **may** confirm that you are a Brandywine Cox descendent.
- Everyone (women and men) should load their autosomal tests up to the FamilyTreeDNA site and then join the Cox project!
- No longer allow construction of family trees on their site. They must instead be uploaded from MyHeritage. ☹️

yDNA Concepts

- The Y chromosome is found only in men (with rare exception)
- Because men only have one Y chromosome it is passed on to their sons nearly unchanged (no chance for recombination which occurs in paired chromosomes)
- Mutations in nucleotides (the building block of DNA) are infrequent, arising on average in every male line every 83 years.
- We use yDNA testing to identify mutations, SNPs (**S**ingle **N**ucleotide **P**olymorphisms), in the nucleotide sequence. These mutations are inherited by every male descendent in a line and can therefore be used to derive the relationships between different men that have been tested.

Terms for yDNA Mutations

- **Private variant** – a mutation found in only one male tester. These mutations are not assigned a name other than the position in which they occur in the yDNA.
- **Haplotype** – a mutation that has been found in at least two men. Haplotypes are ***added to the tree of mankind***.
- **Public variant** – a second shared mutation found in at least two men. Additional testing need to determine which mutation arose first. These are not added to the tree of mankind.

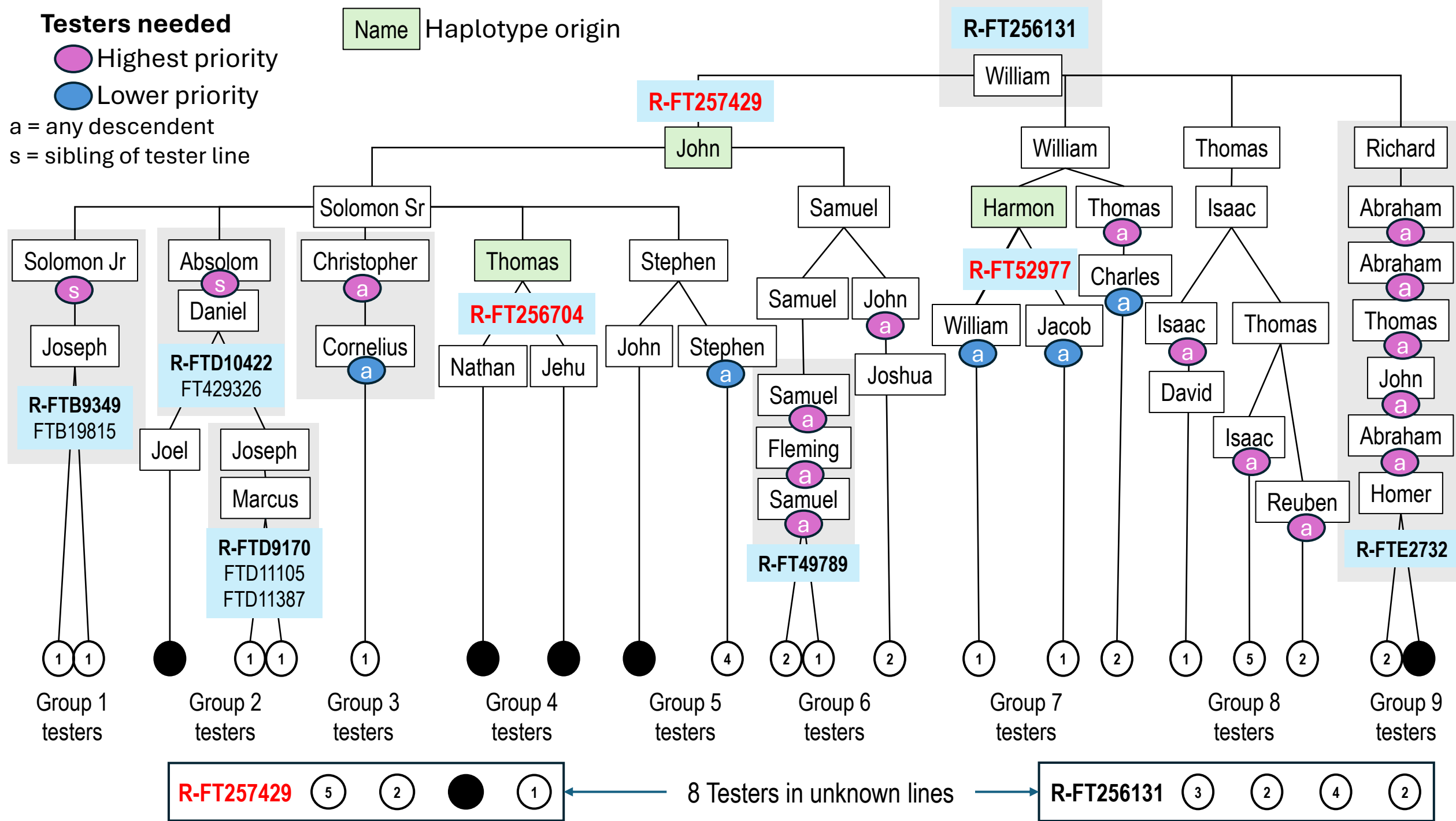
Goal: identity as many Haplotypes as possible and link them to the ancestor they first arose in!

Testers needed

- Highest priority
- Lower priority

a = any descendent
s = sibling of tester line

Name Haplotype origin



Father's Day Sales thru June 16

- FamilyTreeDNA
 - BigY test \$399 (\$100 off regular price)
 - Y111 test \$209 (\$40 off regular price)
 - Y37 test \$99 (\$20 off regular price)
 - Brandywine can help pay for a few tests that help identify ancestors in which mutations arose (purple triangles) or that define additions lines of male ancestors occurring early in the tree (e.g. children of John, William, Richard, or Thomas)
- Ancestry \$39
 - We benefit most from the oldest generations taking test



Using Land Grants to Find Where Ancestors Lived

Become familiar with County Line Changes

Did my ancestor move or did the county lines change?



State Land Grant Sites

General Land Office (GLO) 

When was the grant issued?

Who purchased neighboring land?

Was the grant awarded for military service?



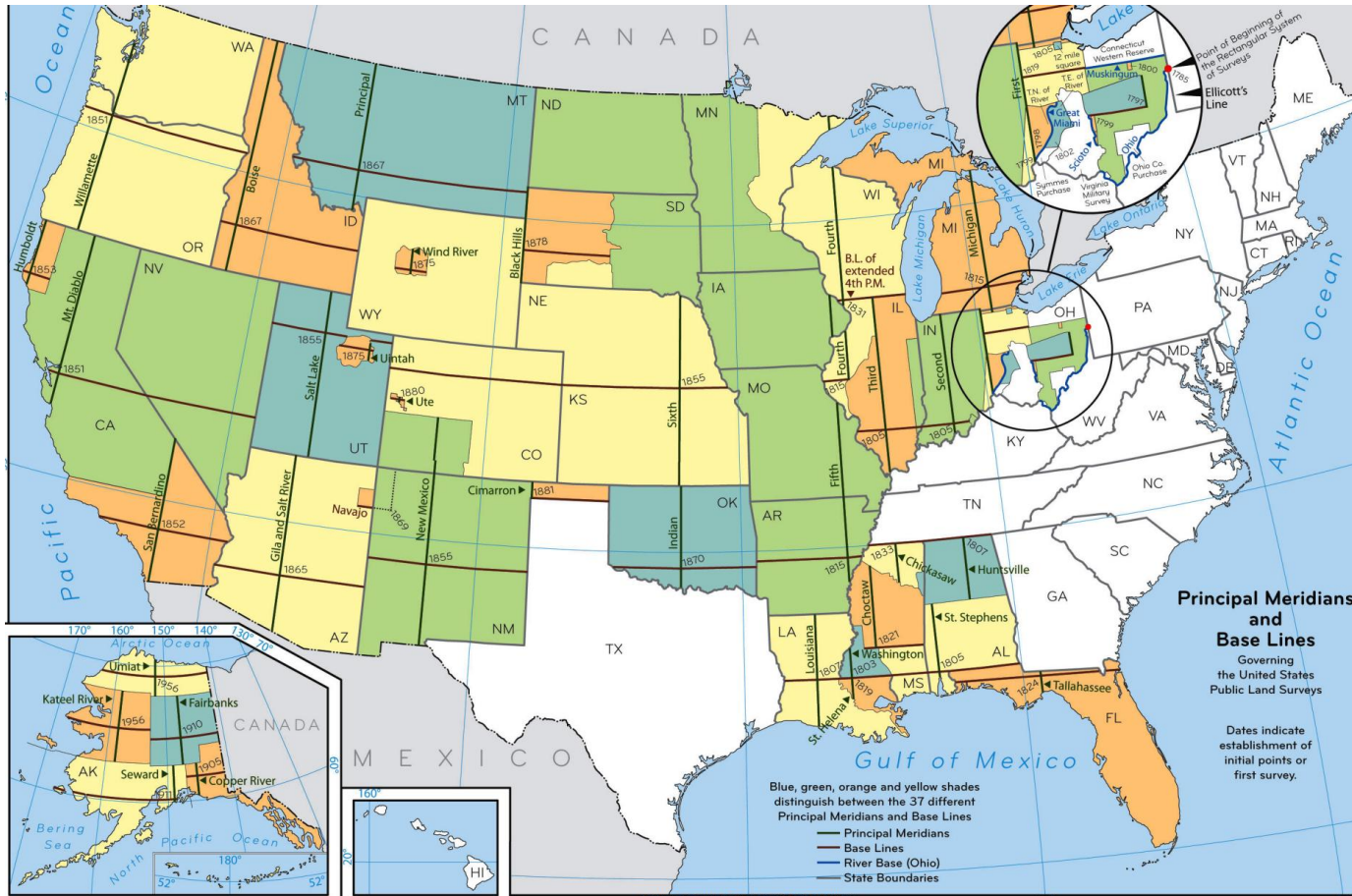
Family Search Full Text

When was the land sold? To or from whom?

What was the spouse's name?

Was the land inherited? From whom?

Bureau of Land Management: General Land Office (GLO)



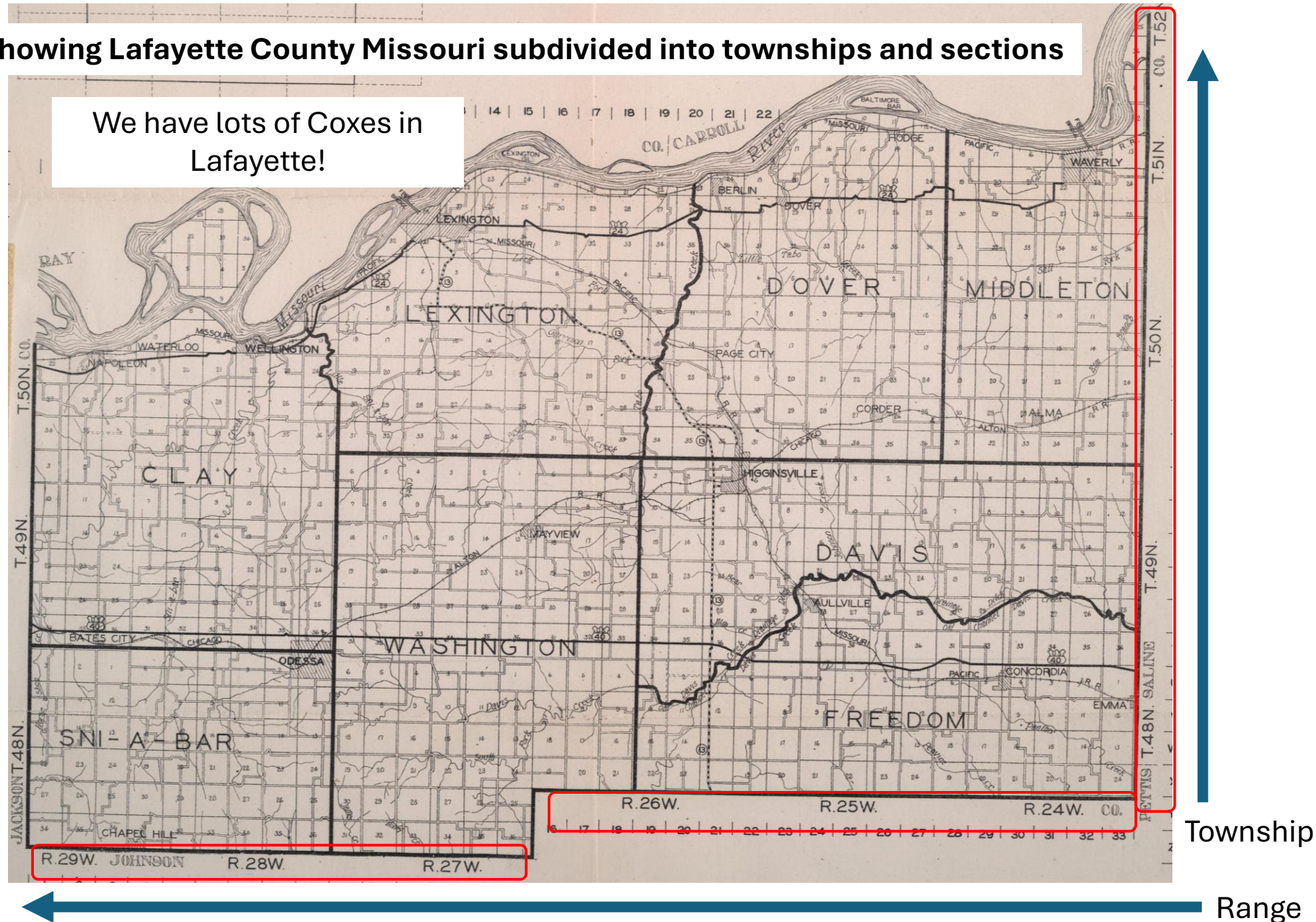
Principal Meridians and Base Lines

- Documents describing the transfer of land ownership from the federal government to individuals
- Areas in white are not part of this system (info in state archives)
- Rectangular survey system
- Numbered **townships** in tiers North and South of base lines and **ranges** east and west of principal meridians
- Townships subdivided into 36 sections
- Each section 1 square mile
- Sections are subdivided into aliquot parts.

Example showing Lafayette County Missouri subdivided into townships and sections

We have lots of Coxes in Lafayette!

The surveyed rectangular blocks are what you see when flying over farmland!



Sectional map of a Township showing adjoining sections

36	31	32	33	34	35	36	31
1	6	5	4	3	2	1	6
12	7	8	9	10	11	12	7
13	18	17	16	15	14	13	18
24	19	20	21	22	23	24	19
25	30	29	28	27	26	25	30
36	31	32	33	34	35	36	31
1	6	5	4	3	2	1	6

- Section 16 is not in the GLO records! Money from sales used for funding education.
- Sections 8, 11, 26, and 29 were reserved for later sales.

Example Aliquots in a Section

40 CHAINS 160 RODS 2640 FEET		20 CHAINS		80 RODS	
NW 1/4 160 ACRES		W 1/2 NE 1/4 80 ACRES		E 1/2 NE 1/4 80 ACRES	
1320 FT.		20 CHAINS 660 FT.		660 FT.	
NW 1/4 SW 1/4 40 ACRES		NE 1/4 SW 1/4 40 ACRES		W 1/2 NW 1/4 SE 1/4 20 ACS	
				E 1/2 NW 1/4 SE 1/4 20 ACS	
				N 1/2 NE 1/4 SE 1/4 20 ACRES	
				S 1/2 NE 1/4 SE 1/4 20 ACRES	
				10 CHAINS 40 RODS 80 RODS	
SW 1/4 SW 1/4 40 ACRES		SE 1/4 SW 1/4 40 ACRES		N 1/2 NW 1/4 SW 1/4 SE 1/4 5 ACRES	
				S 1/2 NW 1/4 SW 1/4 SE 1/4 5 ACRES	
				W 1/2 NE 1/4 SW 1/4 SE 1/4 330'	
				E 1/2 NE 1/4 SW 1/4 SE 1/4 330'	
				NW 1/4 SE 1/4 SE 1/4 10 ACRES	
				NE 1/4 SE 1/4 SE 1/4 10 ACRES	
				2 1/2 ACS 330'	
				2 1/2 ACS 5 CHS	
				SE 1/4 SW 1/4 SE 1/4 660 FT.	
				SW 1/4 SE 1/4 SE 1/4 10 CHAINS	
				SE 1/4 SE 1/4 SE 1/4 40 RODS	
440 YARDS		80 RODS			

A section is one square mile

U.S. DEPARTMENT OF THE INTERIOR
BUREAU OF LAND MANAGEMENT *PRIVATE CLAIMS* General Land Office Records

 [Search Documents](#) [Reference Center](#) [Support](#) [Pathfinder](#)

[Shopping Cart](#) 

► [Search Documents](#)

[Search Documents By Type](#)

[Search Documents By Location](#)

[Search Documents By Identifier](#)

[Patents](#) ►

[Surveys](#)

[LSR](#)

[CDI](#)

[Tract Books](#)

Search [Clear Form](#)

Location

State: OHIO ▼

County: ----- Any County ----- ▼

Names

Last Name: Cox

First Name: Solomon

Middle Name:

☒ search patentees ☒ search warrantees

To search for land patents:

1. Start by selecting the State.
2. **You do not have to fill in all fields**, but provide *at least* one additional field.
3. Click the **Search Patents** button.

Search Tips:

- Hover your mouse over a field to get a brief description.
- Get detailed information by checking the [Glossary](#) in the Reference Center.
- For more tips and help, check out our [Patent Search Overview](#).

Land Description

Township: / ▼

Range: / ▼

Meridian: ----- Any Meridian ----- ▼

Section #:

Miscellaneous

Land Office: ----- Any Land Office ----- ▼

Issue Date: -- ▼ to -- ▼

Document #:

Militia:

Indian Allot. #:

Tribe: ----- Any Tribe ----- ▼

Survey #:

Geo. Name/
Mining Claim:

Authority: ----- Any Authority ----- ▼











































[Search Patents](#)

Note: This site does not cover every state, but we do have [resource links](#) for most states.

**Start your searches
more broadly
(fewer fields filled in)**

Remember county names
may be different than you
expect.

Only searches **exact**
matches
Therefore, if name
spelling differs in the
document (e.g.
transcription error or
alternate name
spelling) you will miss
it.

Image	Accession	Names ↑	Date	Doc #	State	Meridian	Twp - Rng	Aliquots	Sec. #	County
	CV-0024-522	 COX, JACOB	5/5/1815	0	OH	West of the Greater Miami	011N - 001E	SE¼	12	Darke
							011N - 001E	NE¼	13	Darke
	CV-0044-167	 COX, JACOB	4/12/1819	0	OH	West of the Greater Miami	012N - 001E		13	Darke
	CV-0044-168	 COX, JACOB	4/12/1819	0	OH	West of the Greater Miami	012N - 001E	SW¼	23	Darke
	CV-0053-054	 COX, JACOB	9/18/1820	0	OH	West of the Greater Miami	011N - 001E	W½	1	Darke
	CV-0053-058	 COX, JACOB	9/18/1820	0	OH	West of the Greater Miami	012N - 001E	SW¼	11	Darke
	CV-0062-147	 COX, JACOB	4/1/1825	706	OH	West of the Greater Miami	012N - 002E	SE¼	6	Darke
	OH0510 .176	 COX, JACOB	4/10/1837	8737	OH	U.S. Military Survey	005N - 003W	NW¼SE¼	21	Tuscarawas
	OH0590 .158	 COX, JACOB	5/3/1824	158	OH	1st PM	004N - 005E	N½W½	23	Defiance
	OH0590 .240	 COX, JACOB	8/9/1824	233	OH	1st PM	004N - 006E	NW¼SE¼	7	Henry
	OH1370 .126	 COX, JAMES G	8/1/1848	14679	OH	Ohio River Survey	009N - 018W	SE¼NE¼	26	Vinton
	OH1370 .149	 COX, JAMES G	8/1/1848	14702	OH	Ohio River Survey	009N - 018W	SW¼NW¼	25	Vinton
	OH1410 .051	 COX, JAMES G	6/10/1850	16584	OH	Ohio River Survey	009N - 018W	SW¼SE¼	36	Vinton
	OH1450 .013	 COX, JAMES H	9/1/1857	18969	OH	Ohio River Survey	011N - 019W	SW¼NE¼	29	Hocking
							011N - 019W	S½NW¼	29	Hocking
	OH1470 .058	 COX, JAMES S	5/10/1875	62	OH	1st PM	003N - 006E	W½NE¼	24	Henry
	MW-0977-447	 COX, JESSE,  MOOTS, ALFRED	10/9/1848	10858	OH	Ohio River Survey	010N - 019W	NW¼NW¼	31	Vinton
							009N - 020W	E½NE¼	36	Ross
							009N - 020W	SE¼SE¼	25	Ross
	MW-1060-268	 COX, JESSE,  CAMPBELL, THOMAS	7/1/1851	30744	OH	Ohio River Survey	009N - 020W	SW¼SE¼	25	Ross
							009N - 020W	SE¼SW¼	25	Ross
							009N - 020W	W½NE¼	36	Ross
	OH1400 .431	 COX, JESSE	6/10/1850	16447	OH	Ohio River Survey	009N - 020W	NE¼SE¼	36	Ross
	OH1400 .203	 COX, JOEL	9/1/1849	16227	OH	Ohio River Survey	008N - 020W	SE¼NE¼	28	Ross
	CV-0005-427	 COX, JOHN	1/7/1808	0	OH	Ohio River Survey	008N - 006W	SE¼	17	Belmont
	CV-0015-022	 COX, JOHN	7/30/1812	0	OH	Between the Miamis	003- - 008-	SW¼	23	Clark

Allows you to easily copy into excel, word, etc. but does not distinguish Patentees from Warranties.



COX, JESSE,



CAMPBELL, THOMAS

In instances where the patentee was not the original purchaser of the land, the patent will state the purchaser as the Assignee, heirs, and devisees.

Military warrants will have the name, rank in service, and a regiment they were affiliated with.

U.S. DEPARTMENT OF THE INTERIOR
BUREAU OF LAND MANAGEMENT *PRIVATE CLAIMS* General Land Office Records

[Search Documents](#)[Reference Center](#)[Support](#)[Pathfinder](#)[Shopping Cart](#) [Search Documents](#) [Results List](#) [Patent Details](#)Accession Nr: [MO0120__066](#) Document Type: [State Volume Patent](#) State: [Missouri](#) Issue Date: [5/25/1825](#) Cancelled: [No](#)

Not always shown here

[Patent Details](#)[Patent Image](#)[Related Documents](#)[Printer Friendly](#) **Names On Document** [COX, SOLOMON](#)**Miscellaneous Information**

Land Office:	Lexington
US Reservations:	No
Mineral Reservations:	No
Tribe:	---
Militia:	---
State In Favor Of:	---
Authority:	April 24, 1820: Sale-Cash Entry (3 Stat. 566)
General Remarks:	South Of Missouri River

Neighbors, Survey diagrams, etc

Original Document - Check here to see if there were transcription errors, additional details on patentee(s), warrantee(s)!

Document Numbers

Document Nr:	66
Misc. Doc. Nr:	---
BLM Serial Nr:	MO NO S/N
Indian Allot. Nr:	---
Coal Entry. Nr:	---

Survey Information

Total Acres:	80.00
Survey Date:	---
Geographic Name:	---
Metes/Bounds:	No

Not always entered here – check Patent image

Land Descriptions

Map	State	Meridian	Twp - Rng	Aliquots	Section	Survey #	County
<input type="checkbox"/>	MO	5th PM	051N - 025W	E½NE¼	19		Carroll, Lafayette

Full-Text Search at FamilySearch



Family Tree Search Memories Get Involved Activities

📍 🌐 ? 🗨️ 🔔 M MargieRomine

Records Images Family Tree Genealogies Catalog Books Wiki

Results (4,758)

Fact View SEARCH

Filters: Collection Year Place Record Type

Circuit Court Minutes, Civil: Grainger, Tennessee. Court Minutes 1845-1852



...Narration Bank of Tennessee vs. John Cox, Wm Evan Solomon Cox, D Morris & Thomas R. Read, as Admr . of John...
...President & Directors of the Bank of Tennessee, Solomon Cox Morristown Co. John Morris Security for Solomon...
...hereby commanded to Summon, John Cox, Wm Evans, Solomon Cox & D Norris, & Thos R. Read, as Admr of the ...
...and thirty five dollars, which said John Cox, Solomon Cox, & Wm Evans justly owe, and unjustly detain, and ...

MORE

Matches (13)

Ross, Ohio. Complete Probate Records 1814-1816



...Cox Guardians of Sally Cox John Cox Samuel Cox, & Solomon Cox being minor children of William Cox, deceased...
...children of William Cox, deceased and heirs of Solomon Cox first above mentioned, praying the sale of two ...
...Cox first above mentioned and heirs at law of Solomon Cox first above mentioned deceased, the second ...
...Nicholas Cox and Joseph Cox and heirs at Law of Solomon Cox first above mentioned deceased, which Petition ...

MORE

<https://www.familysearch.org/en/search/full-text>

Matches (12)

Search



Keywords

Ex: "Jane Lee" Car*

Name

"Solomon Cox"

Place

City, County, State, Prov

Year (Range)

From

To

Image Group Number (DGS)

007561265, 007943373

Search Tips

To reduce the number of search results, use the filters in the upper left under the Results number. You can also include the following in your searches:

Find an exact word or phrase

Use quotation marks. Example: "Henry Jones"

Include a specific word or phrase

Use the + symbol. Example: +Judith

Exclude a specific word or phrase

Use the - symbol. Example: -John

Find different spellings

Use the ? symbol. Example: Jens?n will return Jensen and Jensen

Find different forms of a root word

Use the * symbol. Example: Car* will match car, cars, carriage, carpenter, etc.

SEARCH

RESET

Feedback

How close together did
the Solomon's live in
Ohio?

Solomon Cox 1738-1820

Naomi Hussey 1742-1819?

son of John Cox/Mary

These two Solomon's
are often mixed up!

Solomon Cox 1730-1812

Ruth Cox 1733-1795

son of William Cox/Catherine Kinkey

Children:

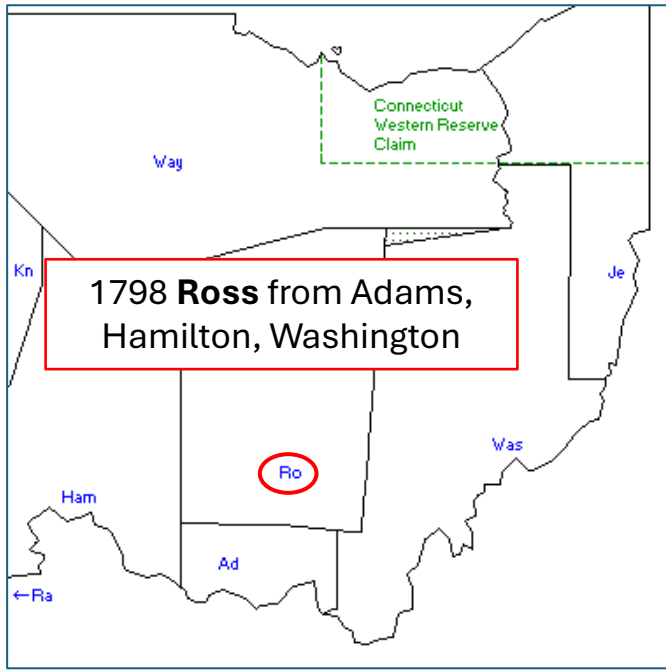
1. Martha 1761-1845 married Samuel Cox...from KY to MO
2. **Solomon Jr 1765-1840** married **Juliatha Cox?** and then **Mary Dixon in 1812 in Ross County then to MO**
3. Absalom Sr 1767-1846 married Mary Prigmore...lived in KY
4. Mary 1769->1819 **????**
5. Ann Cox 1771 married ? Perkins....**???**
6. Christopher 1773-1863 married Hannah Johnson...from KY to IN
7. **Thomas 1775-1845 married Rachel Carr...KY to Ross Co to IN**
8. Naomi 1779-1857 married Thomas Mahan...KY to AK
9. Stephen Sr 1779-1860 married Mary Robertson...Whitley, KY
10. **Ruth (m Joseph Johnson) 1783-1863 married Joseph Johnson...from Ross to IL**

Will 9 Sep 1819 Solomon Cox of **Hocking County**, Ohio
No mention of land owned

Children:

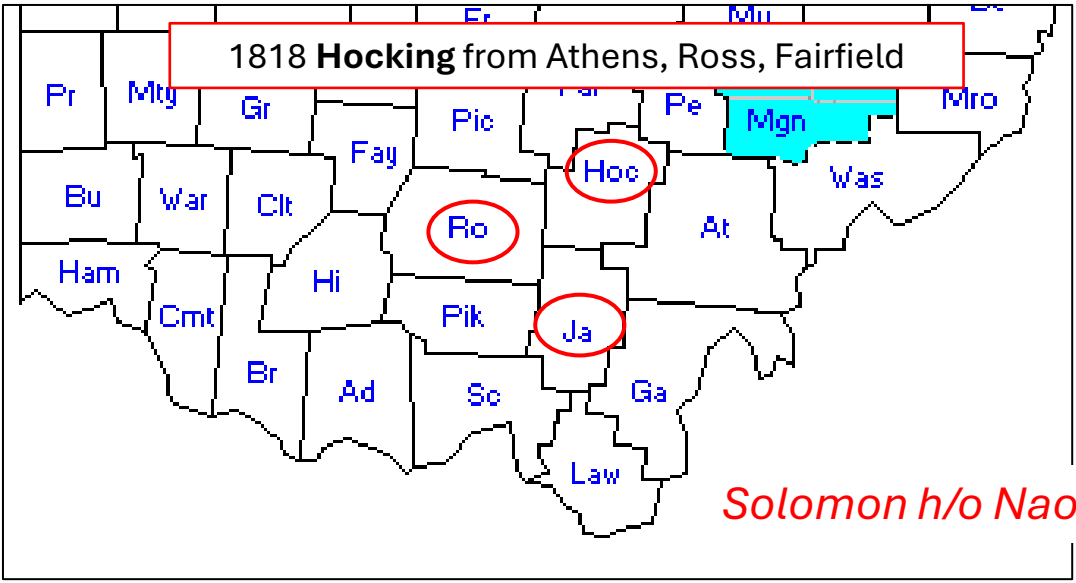
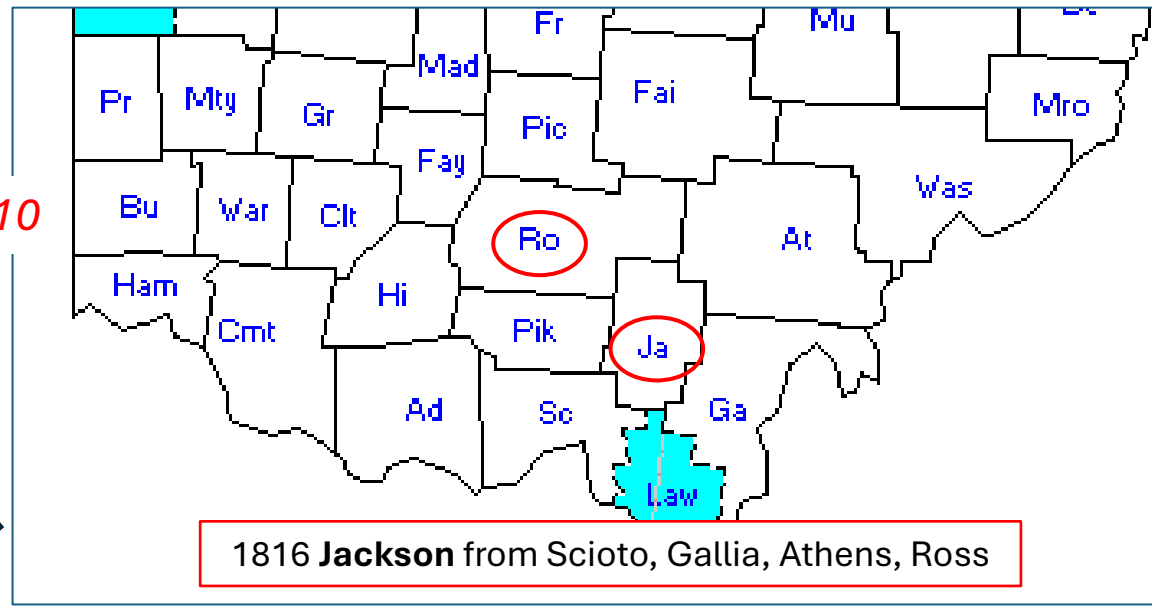
1. Enoch Sr (1757-1840) married Mary Mackey.....died in Grayson County, VA
2. Catherine (1759-1815) married John Cox.....probably died in VA, husband unknown
3. **Samuel (1761-1811) married Lydia Hadley.....died in Ross County, OH**
4. **Solomon Jr (1762-1846)** married Rebecca Cox....died in Indiana, not sure if they were in Ross or not
5. **William (1764-1810) married Phebe...died in Ross County, OH**
6. **Mary (1767-1830) married John Dixon....**need to clarify if I have right Mary and husband
7. Ruth (1767-1826) married William Cox....stayed in NC
8. Jesse (1770-1822) married Margery Cox...may have briefly been in Ross, later to Illinois, then Missouri
9. **Joseph (1774-1828) Cox married Lydia Dixon....**died in Ross County, became guardians of Samuels children Lydia and Samuel

Will 13 Sep 1810 Solomon Cox of **Ross County**, Ohio
No mention of land owned in Ohio, only in Virginia



Solomon h/o Ruth will 13 Sep 1810

19 Feb 1803 – Ohio became a state



Solomon h/o Naomi will 9 Sep 1819

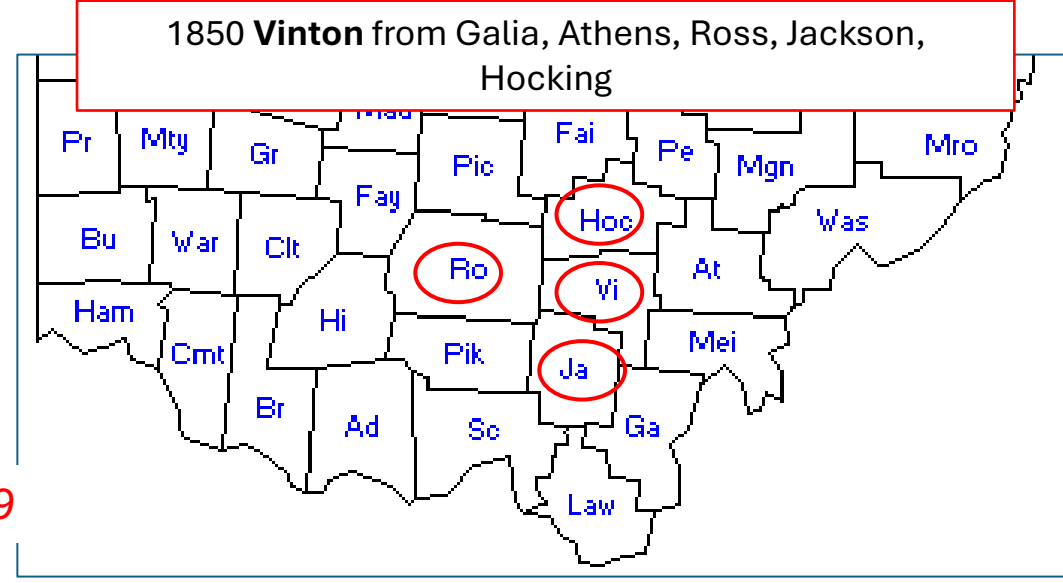









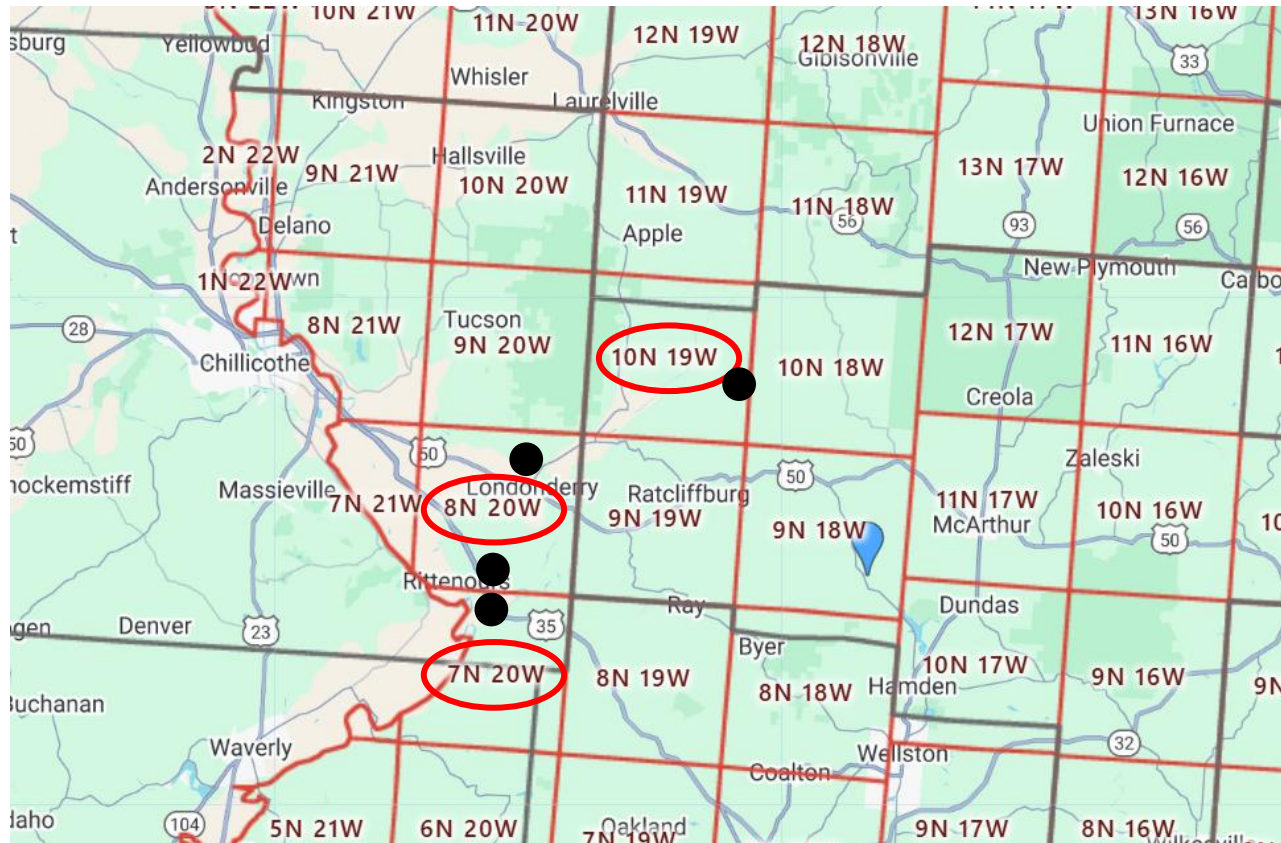


Image	Accession	Names	Date↑	Doc #	State	Meridian	Twp - Rng	Aliquots	Sec. #	County
	CV-0002-082	 COX, SOLOMON	8/24/1802	0	OH	Ohio River Survey	007N - 020W	Next to each other	3	Ross
	CV-0003-028	 COX, ENOCH,  COX, SOLOMON	12/3/1803	0	OH	Ohio River Survey	008N - 020W		11	Ross
	CV-0009-254	 COX, SOLOMON	1/25/1811	0	OH	Ohio River Survey	008N - 020W		34	Ross
	CV-0034-099	 COX, SOLOMON	5/12/1817	0	OH	Ohio River Survey	010N - 019W		NE¼ 24	Vinton

Solomon Cox assigned property to Enoch Cox

of Ross County

of Ross County



1 Apr 1850 Vinton created from created from Athens, Gallia, Hocking, Jackson, and Ross

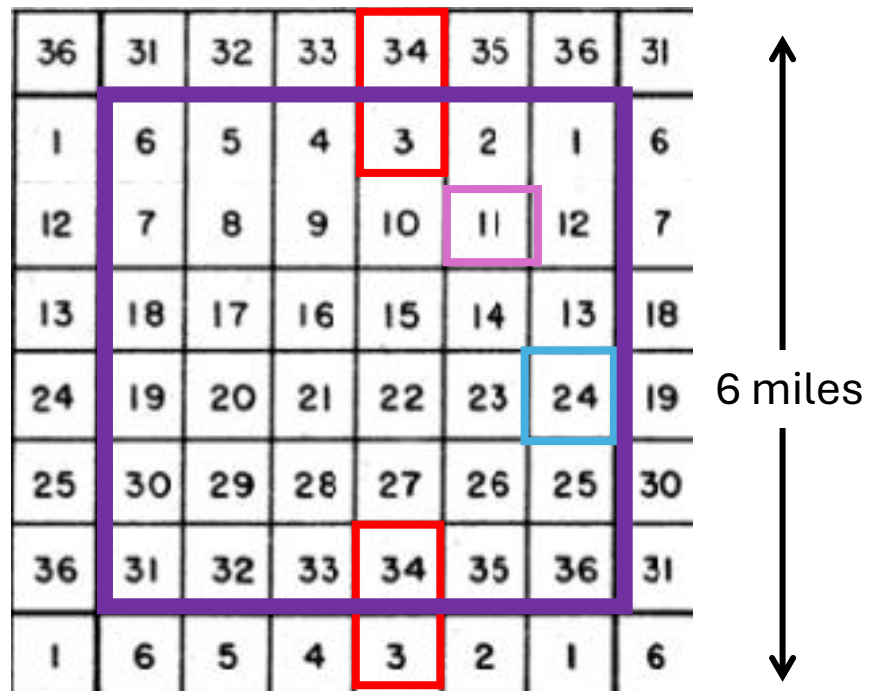










Image	Accession	Names	Date ↑	Doc #	State	Meridian	Twp - Rng	Aliquots	Sec. #	County
	CV-0002-082	 COX, SOLOMON	8/24/1802	0	OH	Ohio River Survey	007N - 020W		3	Ross
	CV-0003-028	 COX, ENOCH,  COX, SOLOMON	12/3/1803	0	OH	Ohio River Survey	008N - 020W		11	Ross
	CV-0009-254	 COX, SOLOMON	1/25/1811	0	OH	Ohio River Survey	008N - 020W		34	Ross
	CV-0034-099	 COX, SOLOMON	5/12/1817	0	OH	Ohio River Survey	010N - 019W	NE¼	24	Vinton

Solomon Cox assigned property to Enoch Cox

Land owned by Solomon 1730-1812 and Ruth 1733-1795

- 7 Jan 1805 - Solomon and wife Ruth of Ross Co. OH sell Benjamin Kerns 210 acres in **007N - 020W, section 3**
Witnesses: William Cox, Jer McClene; neighbor Moffitt.
- 13 Sep 1810 – Will, Solomon Cox of **Ross County** – names children: **Enoch**, Ruth, Catherine, widow & children of Samuel, widow & children of William, Mary & children, **Joseph**, grandson **Nathan** [son of Enoch?], Jesse; son-in-law William of NC & Eli Bray executors affairs in NC and grandson Nathan executor of will. Nathan was the only son of Enoch to live in Ohio.
- 1812 Solomon died
- 21 May 1813 – Deed Enoch Cox of Grayson VA sells land to Nathan Cox [his son] **008N-020W, section 11**, west half
- 6 Dec 1815 – Division of property (**008N-020W, section 34**) of children of Solomon Cox named above
- 29 Oct 1817 – Deed Enoch Cox of Grayson VA sells his partition of land to Joseph Cox **008N-020W, section 34**

Image	Accession	Names	Date ↑	Doc #	State	Meridian	Twp - Rng	Aliquots	Sec. #	County
	CV-0034-099	 COX, SOLOMON	5/12/1817	0	OH	Ohio River Survey	010N - 019W	NE¼	24	Vinton

Land owned by Solomon Cox Jr 1765-1840, husband of Mary Dixon, son of Solomon Cox and Naomi Hussey

- 1 May 1817 - Joseph Johnson purchased **010N-019W NW¼ section 24**, likely husband of sister Ruth
- 3 Jan 1818 - Hocking County created from Athens, Fairfield, Ross
- 9 Sep 1819 will of Solomon Cox Sr made in **Eagle, Hocking County**, OH
- Eagle Township lies in 010N-18 & 19W
- 1820 – Solomon Sr died
- 7 Aug 1820 - Eagle, Hocking County Census – Solomon Cox Jr
- 14 Dec 1822 – Solomon and wife Mary sell land in **010N-19W, section 24** to Merilla Kesterson
- 3 Nov 1827 – Joseph and wife Ruth sold **010N-019W NW¼, section 24** to Charles McGee (Hocking County)
- 1830 Ray County Missouri Census Solomon is found with 4 children and a women ~20 his senior. Is this his mother Naomi Hussey? Mary Dixon's mother died in Ross County, OH 1837

Who are the Coxes
Living in 09N-19W?

Ancestry Thrulines

Solomon/Solomon Amos
 Absolom/Absolom Nathan/Nathan Absolom/Nathan
 Ruth/Ruth Rebecca Stanton/Rutha/Ruth Hussey
 Christopher/Christopher (Joab)
 Naomi/Naomi Amy/Amy Naomi
 John William/William/John Michael
 Samuel/Samuel T

Family Line	Martha	Solomon	Absolom	Mary	Ann	Christopher	Thomas	Naomi	Stephen	Ruth	Joseph	Catherine	Jesse	Enoch	John William	Samuel	Total
Solomon Cox Jr > Benjamin Cox > William Cox	26	79	21	2	0	17	89	13	18	10	0	0	1	0	4	2	282
Solomon Cox Jr > Benjamin Cox > Lavina Cox	14	103	13	1	0	17	40	11	9	9	0	4	1	0	8	6	236
Solomon Cox Jr > Stephen Cox > Lydia Cox	17	113	49	4	0	32	41	49	36	24	0	3	4	0	5	11	388
Solomon Cox Jr > Stephen Cox > Lydia Cox	24	86	10	2	0	21	93	49	31	15	0	2	15	0	4	7	359
Solomon Cox Jr > Stephen Cox > Lydia Cox	16	98	45	7	0	14	9	25	21	20	0	2	6	0	3	12	278
Solomon Cox Jr > Joseph Cox > Andrew Cox	23	89	22	1	0	18	27	16	23	22	1	0	20	0	5	5	272
Martha Cox > Samuel Griggs Cox > Sarah Cox	45	27	15	3	0	3	16	14	31	6	0	3	2	0	2	8	175
Absolom Cox > Daniel Cox > Joseph Cox Stephen Cox > Amy Cox > Amy Barnes	53	75	231	6	0	28	194	42	98	38	0	6	17	0	4	7	799
Stephen Cox > John Cox > Joseph Cox	16	6	22	1	0	4	13	10	84	4	0	6	19	0	1	2	188
Thomas Cox > Solomon Cox > Pleasant Cox	2	34	28	0	0	6	48	19	7	48	0	1	3	0	2	5	203
Absolom Cox > Daniel Cox > John Cox Stephen Cox > Amy Cox > John Cox	37	22	46	5	0	14	95	17	92	12	0	0	29	0	1	8	378
? > Abraham Cox Jr > Lydia Cox > Noah Boblet	9	19	48	0	0	10	36	11	20	14	0	2	9	0	5	6	187
John William > Andrew Cox > Elvira Cox	1	3	6	0	0	1	1	0	1	3	0	1	1	2	33	1	54
Total	283	754	553	32	0	185	703	276	471	225	1	30	127	2	77	80	

- Tester added Abraham as son of Solomon & Naomi
- BigY testing of a descendent of Abraham proves that he is not a descendent of Solomon & Naomi
- Did Abraham marry Mary or Ann? Is Lydia a daughter of Absolom?

Mostly from mix-ups with Solomon-Ruth line

Children of Abraham Cox Jr

Line of BigY tester

Witness to Will of Solomon Cox (h/o Ruth)

Descendent Abraham	Spouse	Land in Ohio
Rebecca 1780-1849	Joseph Stretch	Possibly on father's land in section 16 009N-019W
Lydia 1781-1821	John Boblet	009N-019W Section 17, 21 009N - 020W Section 13, 23 010N - 019W Section 18
Thomas 1783-1850	Elizabeth Kelly	009N - 018W Section 26
Rachel 1788-1847	Hazel Barbee Sr	009N - 019W Section 19
Naomi Amy 1789-1860	Philip Arganbright	009N - 019W Section 10, 21
Martha Patsy 1791-1849	Thomas Cox	Moved to Indiana
Abraham Cox III 1798-1869	Hannah Rains	009N-019W Section 21, 22
John Cox 1799-1884	Ruth Dixon	009N-019W Section 7 009N - 020W Section 1,12
Matilda Cox 1807-1893	Jacob Wilkinson	009N-019W Section 13

Township with Solomon & Mary

Brother of Casiah Cox who married Benjamin Cox, son of Solomon Jr

Descendent of William Cox and Catherine Kinkey

Solomon Cox 1738-1820

husband of Naomi Hussey (1742-1819)

son of John Cox/Mary

Will 9 Sep 1819 Solomon Cox of Hocking County, Ohio

- eldest daughter Martha Cox 1 dollar
- daughter **Mary Cox & her heirs** 1 dollar
- daughter **Ann Perkins** 1 dollar
- son Absalom Cox 1 dollar
- son Christopher Cox 1 dollar
- son Thomas Cox 1 dollar
- son Stephen Cox 1 dollar
- daughter **Amy Mahan** 1 dollar
- daughter **Ruth Johnson** 13 dollars .
- rest to be divided between wife Amy Cox & my son Solomon Cox
- son Solomon Cox & William Dixon sole executors
- Witnesses: Nicholas Cox & Alexander A Greave & John Ratcliff

Note: Daughters Martha, Amy and Ruth are listed by married name.

Did this Mary marry a Cox?

Was Abraham married to Mary?

Solomon Cox 1730-1812

husband of Ruth Cox 1733-1795

son of William Cox/Catherine Kinkey

Will 13 Sep 1810 Solomon Cox of Ross County, Ohio

- to my son **Solomon** 1 tract of land laying in the state of Virginia in the county of Grayson & on the waters of Chesnut Creek
- to my son **Enoch** 100 dollars
- to my daughter **Catherine** 100 dollars
- to my daughter **Ruth** 100 Dollars
- to Eli Bray 50 dollars
- to the widow of my son **Samuel** 10 Shillings --- his children already have their share
- to the widow of my son **William** 10 Shillings and to the children of my son William 100 dollars
- To daughter **Mary** ten Shillings and to the children of my daughter Mary 100 dollars
- to my son **Joseph** one hundred Dollars
- to my grand Son **Nathan** Cox 50 dollars
- to my son **Jesse** 100 dollars and all the rest & residue of my Estate of whatsoever kind It may be or wherever it may be found

No married names are provided for daughters